

**REVISED SETTLEMENT
DEVELOPMENT LIMITS
FOR ALREWAS**




Scale 1:6,005

SLA.100017765

Boundary amended to:

- 1, 5 - Follow roadline
- 3,4 - Follow property boundary
- 2 - Proposed change deleted to exclude field
- 6 - Exclude fields and recreation ground
- 7 - Exclude fields and long rear Gardens

Key

-  Proposed Settlement Development Limits for 2005
-  Revised Village Boundary 2004
-  1998 Adopted Village Boundary

